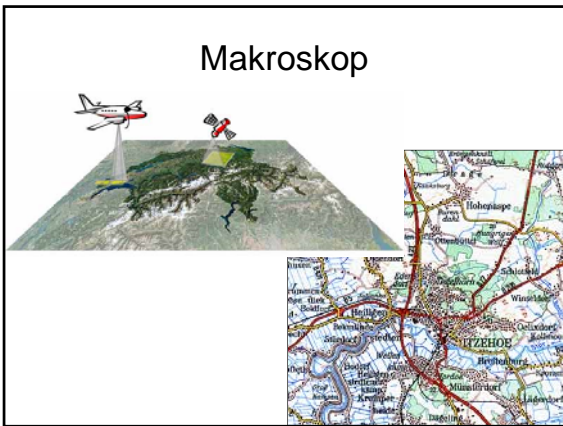
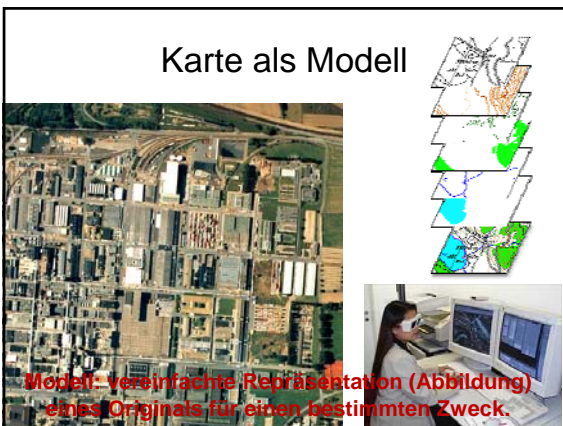


Topographische Kartographie und Fernerkundung
-
Geomedien und Geokommunikation
J.Strobl



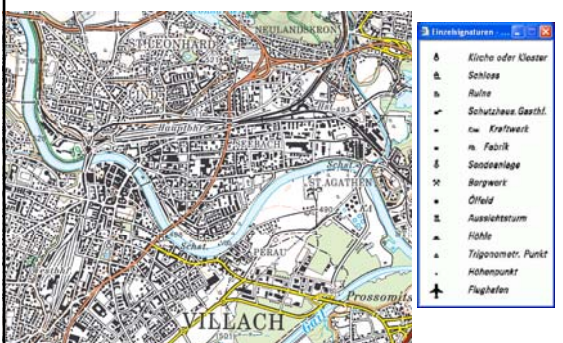


Modell: vereinfachte Repräsentation (Abbildung) eines Originals für einen bestimmten Zweck.


Topographische / Thematische Karten



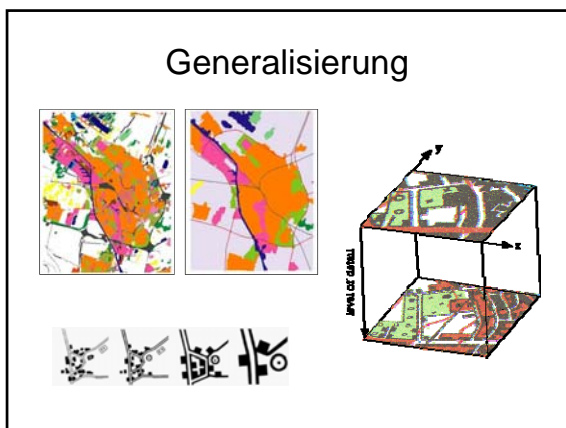
Topographische Karten

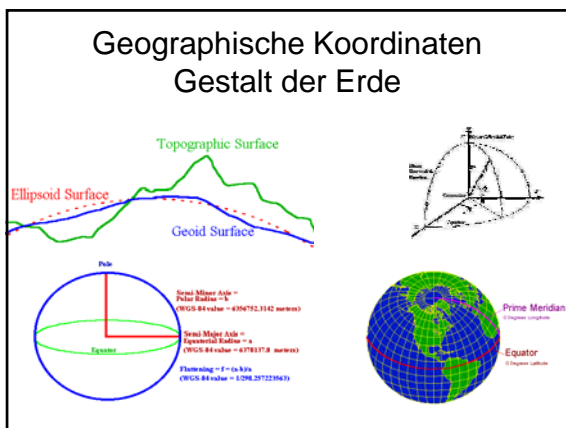


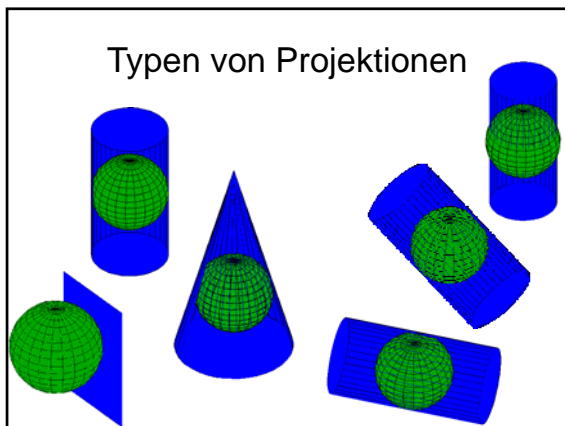
Kartenwerke - Österreich

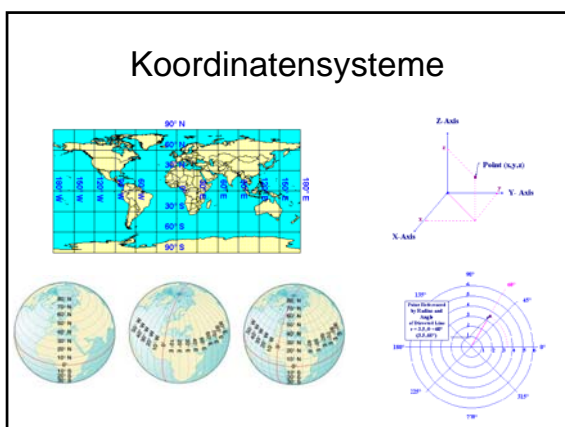


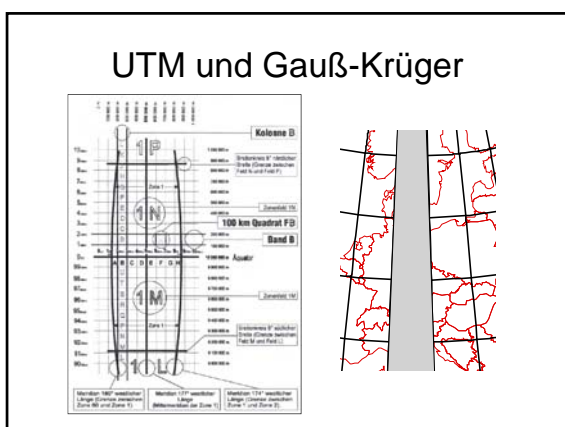












GNSS - Satellitenpositionierung



Luft- und Satellitenbilder



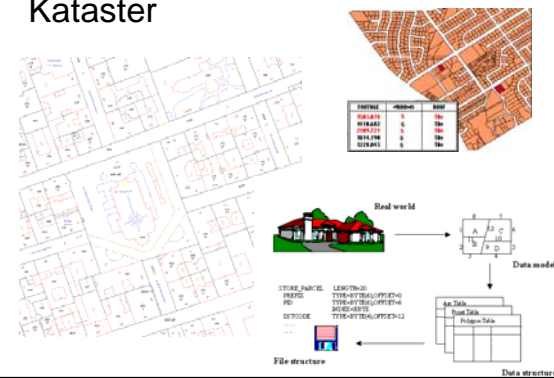
Luftbild



Orthophoto



Kataster



Höhen-Information

