...short Intro ArcGIS Online

(the evolution of) **geoinformation**

plattformunabhängig,
ressourcenunabhängig
community advantages

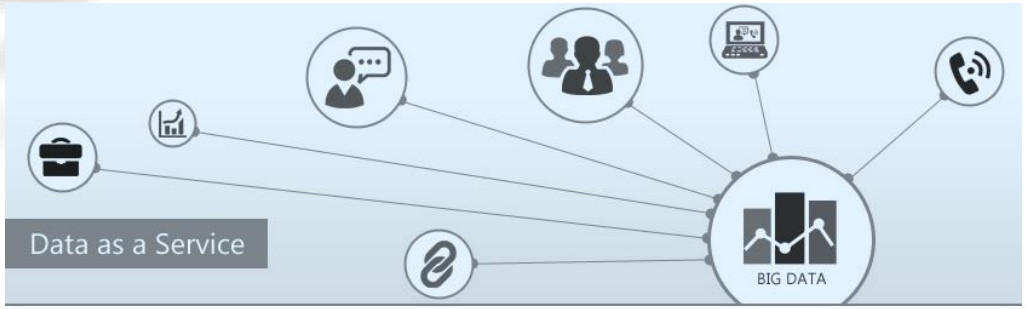

geomedia 2.0

plattformunabhängig,
ressourcenunabhäng
community adv

…hier wird es spannend
für die schulpraxis!!!

geomedia 2.0

ArcGIS Online
Verbinden Sie Menschen, Orte und Daten mithilfe von interaktiven Karten. Arbeiten Sie mit intelligenten, datenbasierten Styles und intuitiven Analysewerkzeugen. Geben Sie Ihre Erkenntnisse für alle Benutzer oder nur für bestimmte Gruppen frei.
Erfahren Sie mehr zu ArcGIS Online
Anmelden

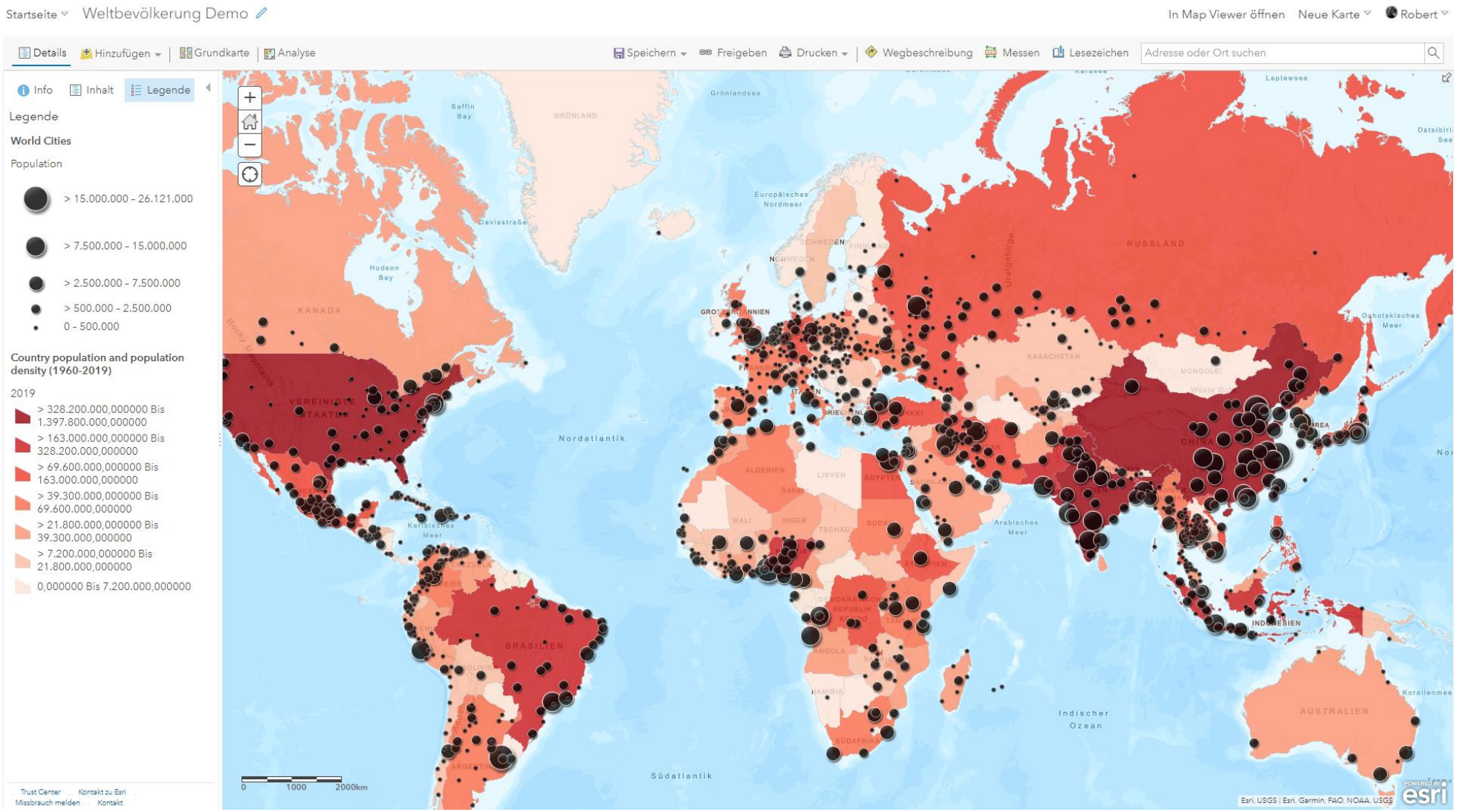
Startseite
Weltbevölkerung Demo
In Map Viewer öffnen
Neue Karte
Robert
Details
Hinzufügen
Grundkarte
Analyse
Speichern
Freigeben
Drucken
Wegbeschreibung
Messen
Lesezeichen
Adresse oder Ort suchen
Info
Inhalt
Legende
Legende
World Cities
Population
> 15.000.000 - 26.121.000
> 7.500.000 - 15.000.000
> 2.500.000 - 7.500.000
> 500.000 - 2.500.000
0 - 500.000
Country population and population density (1960-2019)
2019
> 328.200.000,000000 Bis 1.397.800.000,000000
> 163.000.000,000000 Bis 328.200.000,000000
> 69.600.000,000000 Bis 163.000.000,000000
> 39.300.000,000000 Bis 69.600.000,000000
> 21.800.000,000000 Bis 39.300.000,000000
> 7.200.000,000000 Bis 21.800.000,000000
0,000000 Bis 7.200.000,000000
Trust Center
Kontakt zu Esri
Missbrauch melden
Kontakt
Baffin Bay
GRÖNLAND
Grönlandsee
Europäisches Nordmeer
Davisstraße
Hudson Bay
KANADA
VEREINIGTE STAATEN
Nordatlantik
Karibisches Meer
BRASILIEN
ALGERIEN
LIBYEN
ÄGYPTEN
MALI
NIGER
TSCHAD
SUDAN
ANGOLA
NAMIBIA
SÜDAFRIKA
Südatlantik
Arabisches Meer
Indischer Ozean
RUSSLAND
KASACHSTAN
MONGOLEI
CHINA
INDONESIEN
AUSTRALIEN
Ochotskisches Meer
Korallenmeer
0
1000
2000km
Esri, USGS | Esri, Garmin, FAO, NOAA, USGS
esri

Startseite Tag der Sprachen der MS Bürmoos

In Map Viewer öffnen Neue Karte Robert

Details Hinzufügen Grundkarte Analyse Speichern Freigeben Drucken Wegbeschreibung Messen Lesezeichen Adresse oder Ort suchen

Info Inhalt Legende

Legende

Alle Eintragungen

- Geburtsort der Mutter
- Geburtsort des Vaters
- meinen Geburtsort

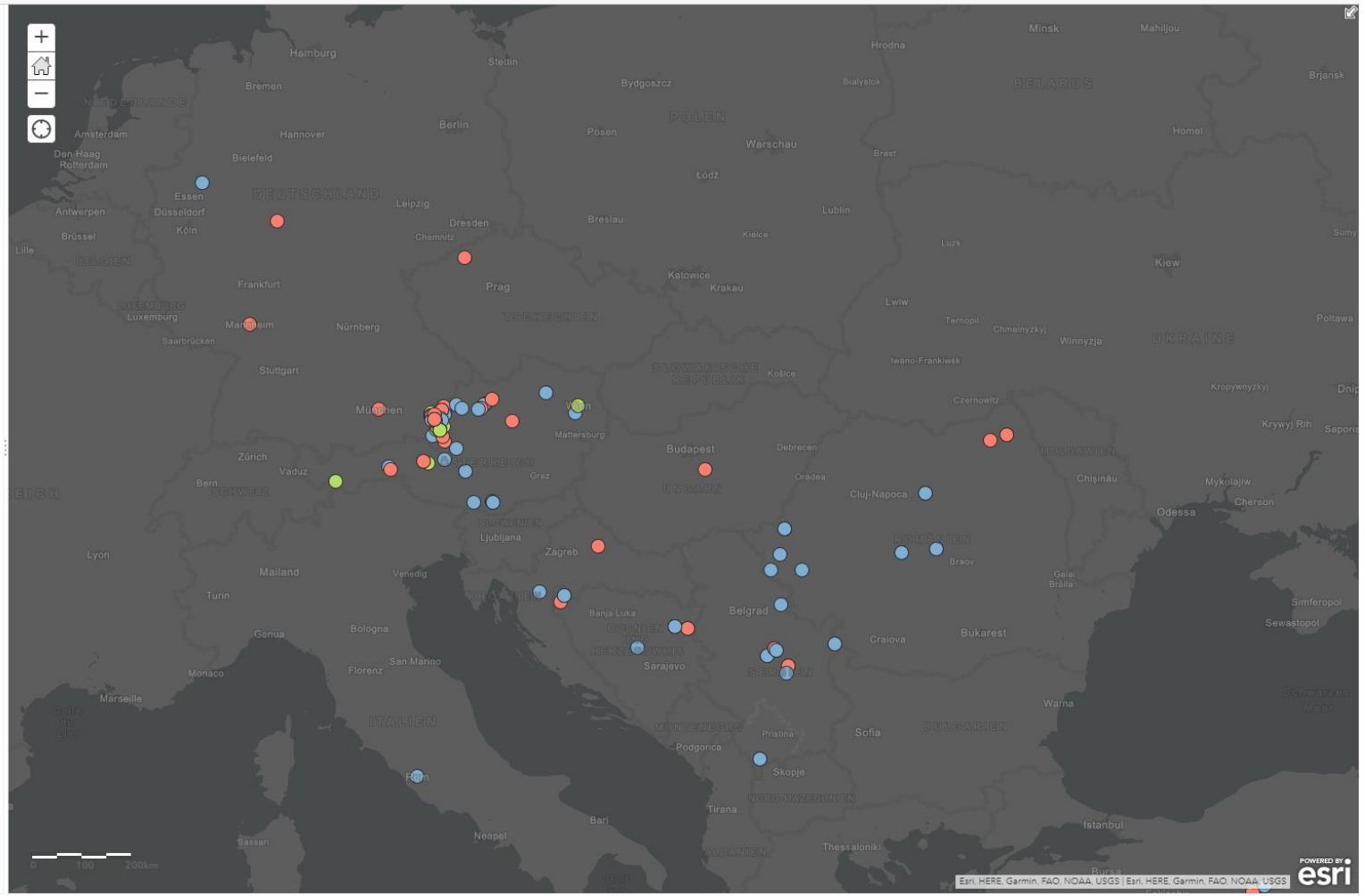

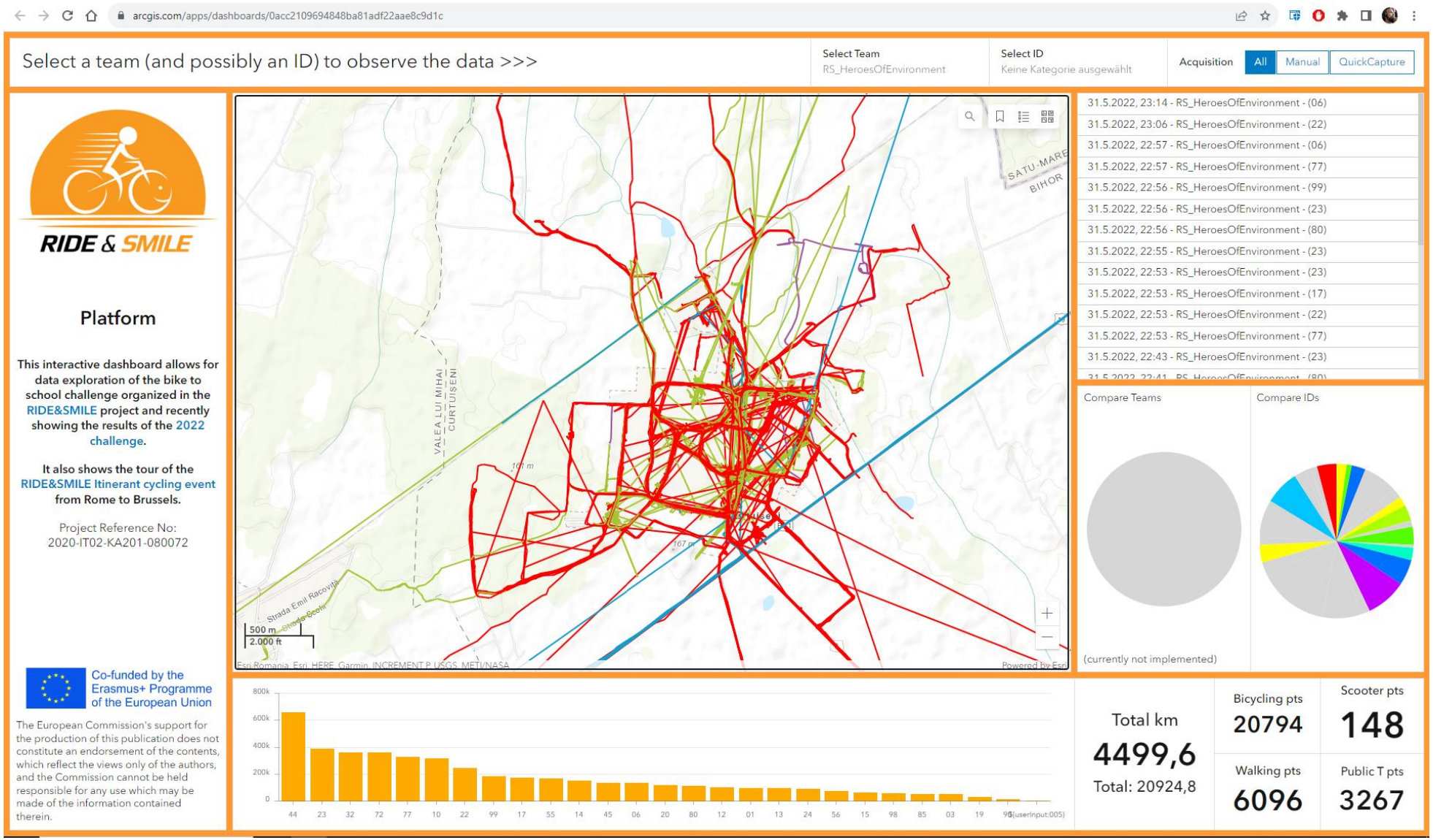
arcgis.com/apps/dashboards/0acc2109694848ba81adf22aae8c9d1c
Select a team (and possibly an ID) to observe the data >>>
Select Team
RS_HeroesOfEnvironment
Select ID
Keine Kategorie ausgewählt
Acquisition
All
Manual
QuickCapture
RIDE & SMILE
Platform
This interactive dashboard allows for data exploration of the bike to school challenge organized in the RIDE&SMILE project and recently showing the results of the 2022 challenge.
It also shows the tour of the RIDE&SMILE Itinerant cycling event from Rome to Brussels.
Project Reference No:
2020-IT02-KA201-080072
Co-funded by the Erasmus+ Programme of the European Union
The European Commission's support for the production of this publication does not constitute an endorsement of the contents, which reflect the views only of the authors, and the Commission cannot be held responsible for any use which may be made of the information contained therein.
31.5.2022, 23:14 - RS_HeroesOfEnvironment - (06)
31.5.2022, 23:06 - RS_HeroesOfEnvironment - (22)
31.5.2022, 22:57 - RS_HeroesOfEnvironment - (06)
31.5.2022, 22:57 - RS_HeroesOfEnvironment - (77)
31.5.2022, 22:56 - RS_HeroesOfEnvironment - (99)
31.5.2022, 22:56 - RS_HeroesOfEnvironment - (23)
31.5.2022, 22:56 - RS_HeroesOfEnvironment - (80)
31.5.2022, 22:55 - RS_HeroesOfEnvironment - (23)
31.5.2022, 22:53 - RS_HeroesOfEnvironment - (23)
31.5.2022, 22:53 - RS_HeroesOfEnvironment - (17)
31.5.2022, 22:53 - RS_HeroesOfEnvironment - (22)
31.5.2022, 22:53 - RS_HeroesOfEnvironment - (77)
31.5.2022, 22:43 - RS_HeroesOfEnvironment - (23)
Compare Teams
Compare IDs
(currently not implemented)
SATU-MARE
BIHOR
VALEA LUI MIHAI
CURTUISENI
Strada Emil Racoviță
500 m
2.000 ft
Esri Romania, Esri, HERE, Garmin, INCREMENT P, USGS, METI/NASA
Powered by Esri
800k
600k
400k
200k
0
44 23 32 72 77 10 22 99 17 55 14 45 06 20 80 12 01 13 24 56 15 98 85 03 19 96
(userInput:005)
Total km
4499,6
Total: 20924,8
Bicycling pts
20794
Scooter pts
148
Walking pts
6096
Public T pts
3267

COVID-19 Dashboard by the Center for Systems Science and Engineering (CSSE) at Johns Hopkins University (JHU)

JHU Ceased Updates at:
10.3.2023, 14:2
See Terms of Use for more infc

Total Cases	Total Deaths	Total Vaccine Doses Administered
676.609.95!	6.881.95!	13.338.833.19

28-Day Cases	28-Day Deaths	28-Day Vaccine Doses Administered
4.035.254	28.018	28.156.730

Cases | Deaths by Country/Region/Sovereignty

US
28-Day: 959.794 | 9.451
Totals: 103.804.263 | 1.123.836

Japan
28-Day: 418.671 | 2.804
Totals: 33.329.551 | 73.046

Germany
28-Day: 355.168 | 2.275
Totals: 38.249.060 | 168.935

Russia
28-Day: 350.549 | 989
Totals: 22.086.064 | 388.521

Korea, South
28-Day: 290.039 | 396
Totals: 30.615.522 | 34.093

Taiwan*
28-Day: 216.931 | 778
Totals: 9.970.937 | 17.672

Brazil
28-Day: 170.852 | 1.613
Totals: 37.085.675 | 699.310

Austria
28-Day: 148.431 | 197
Totals: 5.961.143 | 21.970

Italy
28-Day: 115.344 | 1.050
Totals: 25.603.510 | 188.322

United Kingdom
28-Day: 109.608 | 70

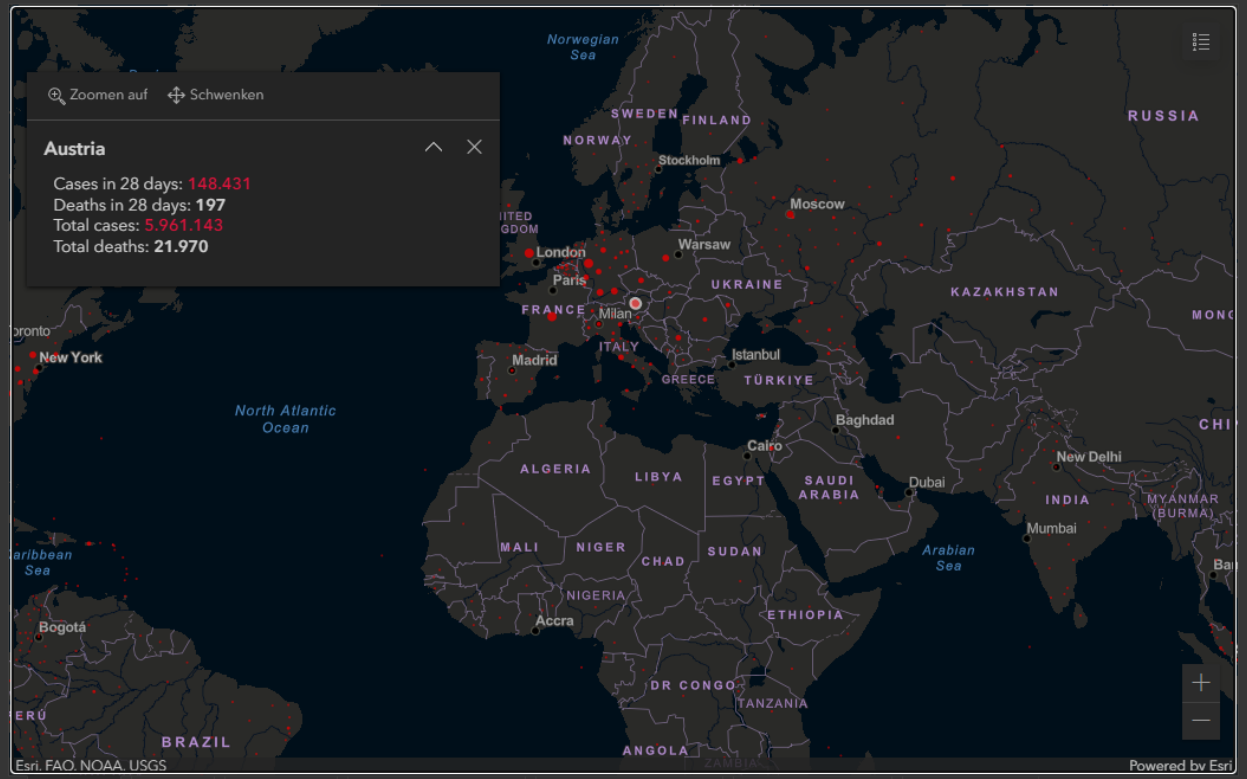

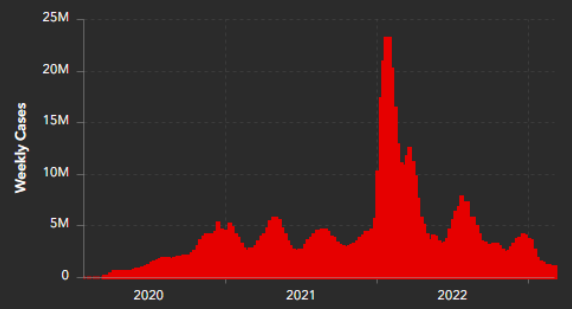

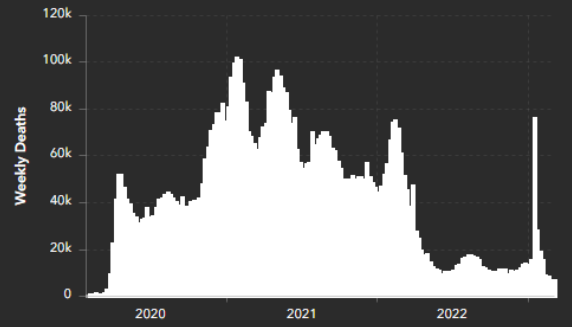

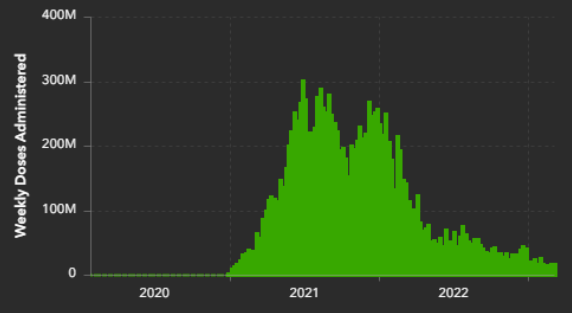

Admin0 | Admin1 | Admin2 | 28-Day | Totals | Incidence | Case-Fatality Ratio | Global Vaccinations | US Vaccinations | Terms of Use | Weekly | 28-Day

Account Models

Public Account

- Persönlicher Account
- Kein Premium-Content
- Keine Credits und daher: eingeschränkter Funktionsumfang
- KOSTENLOS

Account Models

Organisation Account(s)

- Eigene Organisation
- Eigene URL
- Eigenes Nutzer-Management
- Premium Content
- Credits
- KOSTENPFLICHTIG

Public Account

- Persönlicher Account
- Kein Premium-Content
- Keine Credits und daher: eingeschränkter Funktionsumfang
- KOSTENLOS

Account Models

Organisation Account(s)	Developer-Account	Public Account
- Eigene Organisation - Eigene URL - Eigenes Nutzer-Management - Premium Content - Credits - KOSTENPFLICHTIG	- Für „Developer“ - Organisation Account mit nur 1 Nutzer (=man selbst) - ~~50 Credits pro Monat~~ - KOSTENFREI	- Persönlicher Account - Kein Premium-Content - Keine Credits und daher: eingeschränkter Funktionsumfang - KOSTENLOS

Esri GIS School Program Europe

Preparing young people for bright futures with digital and geospatial skills.

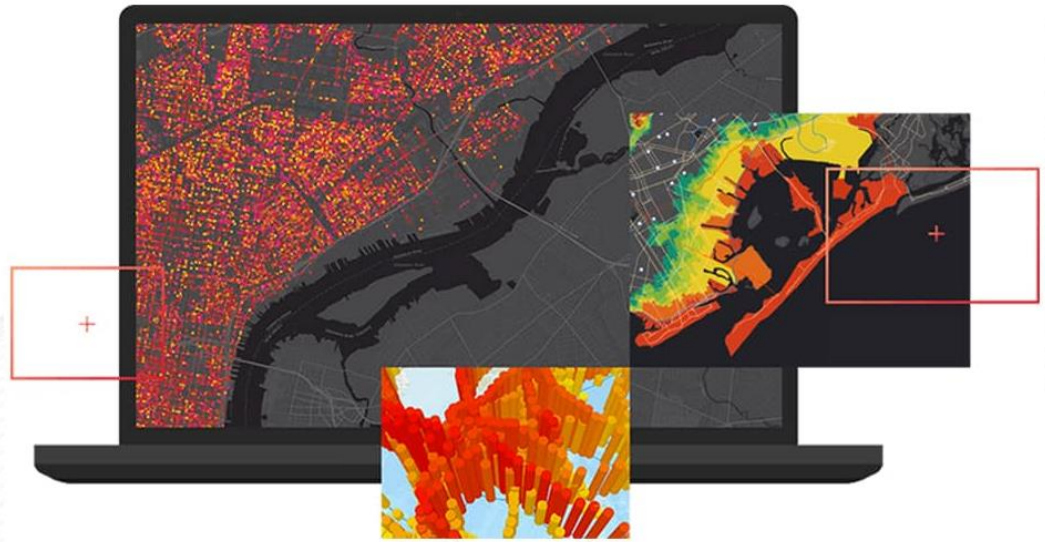

Our pledge

In support of the European Commission's Digital Skills and Jobs Coalition, Esri has pledged no-cost GIS software and resources to European primary and secondary schools. Vocational institutions are eligible for this program as well. Participating organizations receive cloud-based GIS tools that allow students to learn flexibly, strengthening spatial thinking and build problem-solving skills as they prepare for a variety of twenty-first-century careers.

Read more

Geoinformatics PLUS Salzburg

zgis.maps.arcgis.com/home/index.html

Inkognito

Startseite | Galerie | Karte | Szene | Notebook | Gruppen | Inhalt | Organisation

Robert Vogler
robert.vogler_ZGIS

Geoinformatics PLUS Salzburg

Department of Geoinformatics | GI_Salzburg22 | MSc Geoinformatics | iDEAS:lab

Україна
Explore the Geography of the largest fully European country.

iDEAS:lab
open lab for |schools |teachers |researchers |innovators |citizens

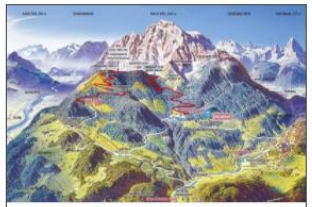

Rossfeld
Virtual Field Trip - stop at a high point between Salzach valley and Berchtesgaden basin

Drohnen - Detailaufnahmen
Das Spektrum der Instrumente bzw Plattformen der Fernerkundung wird mit Drohnen für lokale

Startseite bearbeiten

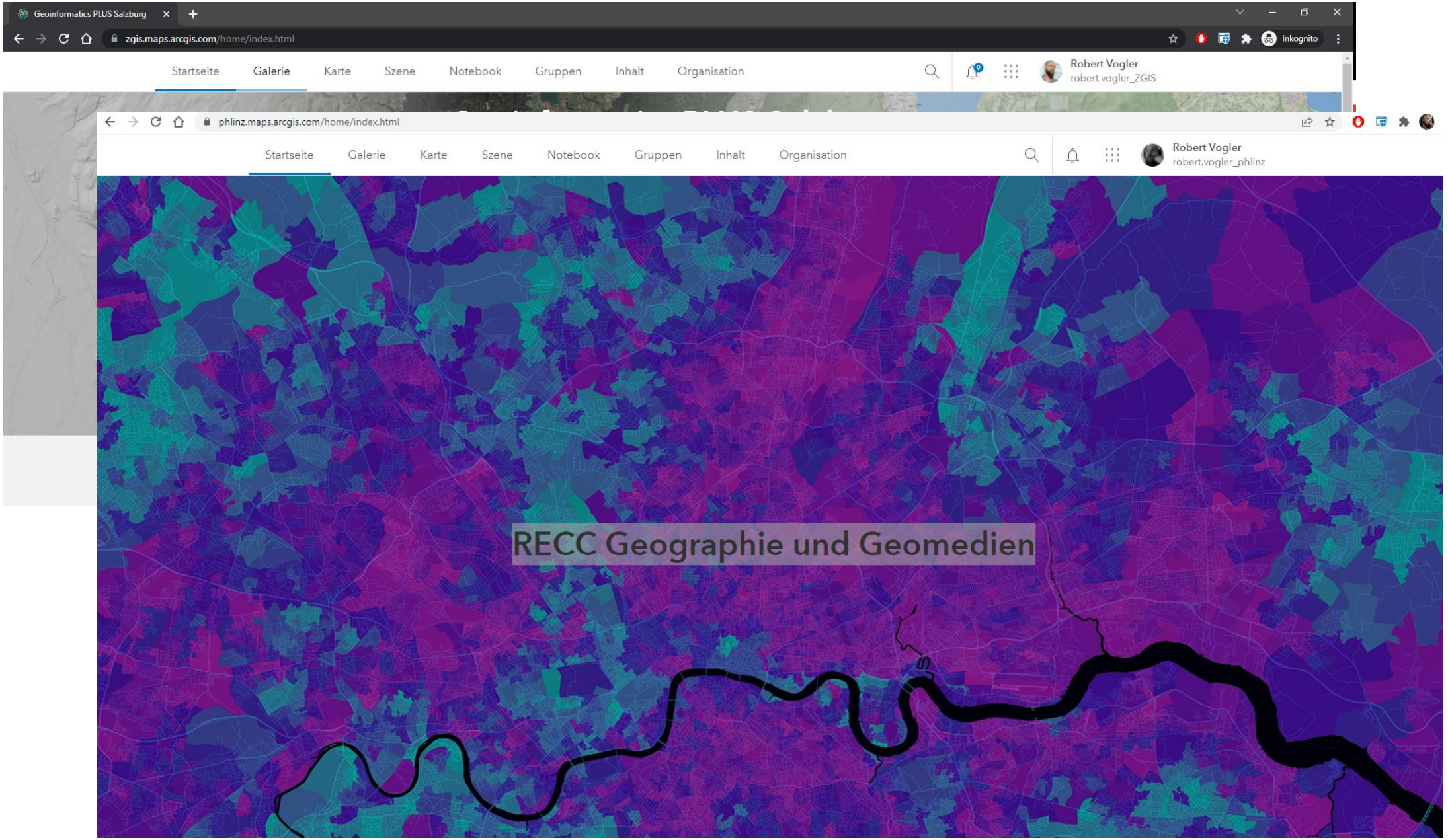
Geoinformatics PLUS Salzburg
zgis.maps.arcgis.com/home/index.html
Inkognito
Startseite
Galerie
Karte
Szene
Notebook
Gruppen
Inhalt
Organisation
Robert Vogler
robert.vogler_ZGIS
phlinz.maps.arcgis.com/home/index.html
Startseite
Galerie
Karte
Szene
Notebook
Gruppen
Inhalt
Organisation
Robert Vogler
robert.vogler_phlinz
RECC Geographie und Geomedien

Account Models

Organisation Account(s)	Developer-Account	Public Account
- Eigene Organisation - Eigene URL - Eigenes Nutzer-Management - Premium Content - Credits - KOSTENPFLICHTIG	- Für „Developer“ - Organisation Account mit nur 1 Nutzer (=man selbst) - ~~50 Credits pro Monat~~ - KOSTENFREI	- Persönlicher Account - Kein Premium-Content - Keine Credits und daher: eingeschränkter Funktionsumfang - KOSTENLOS

für kommende Semester (bzw. kleinere LVn)

Für dieses Semester zum ersten Übern